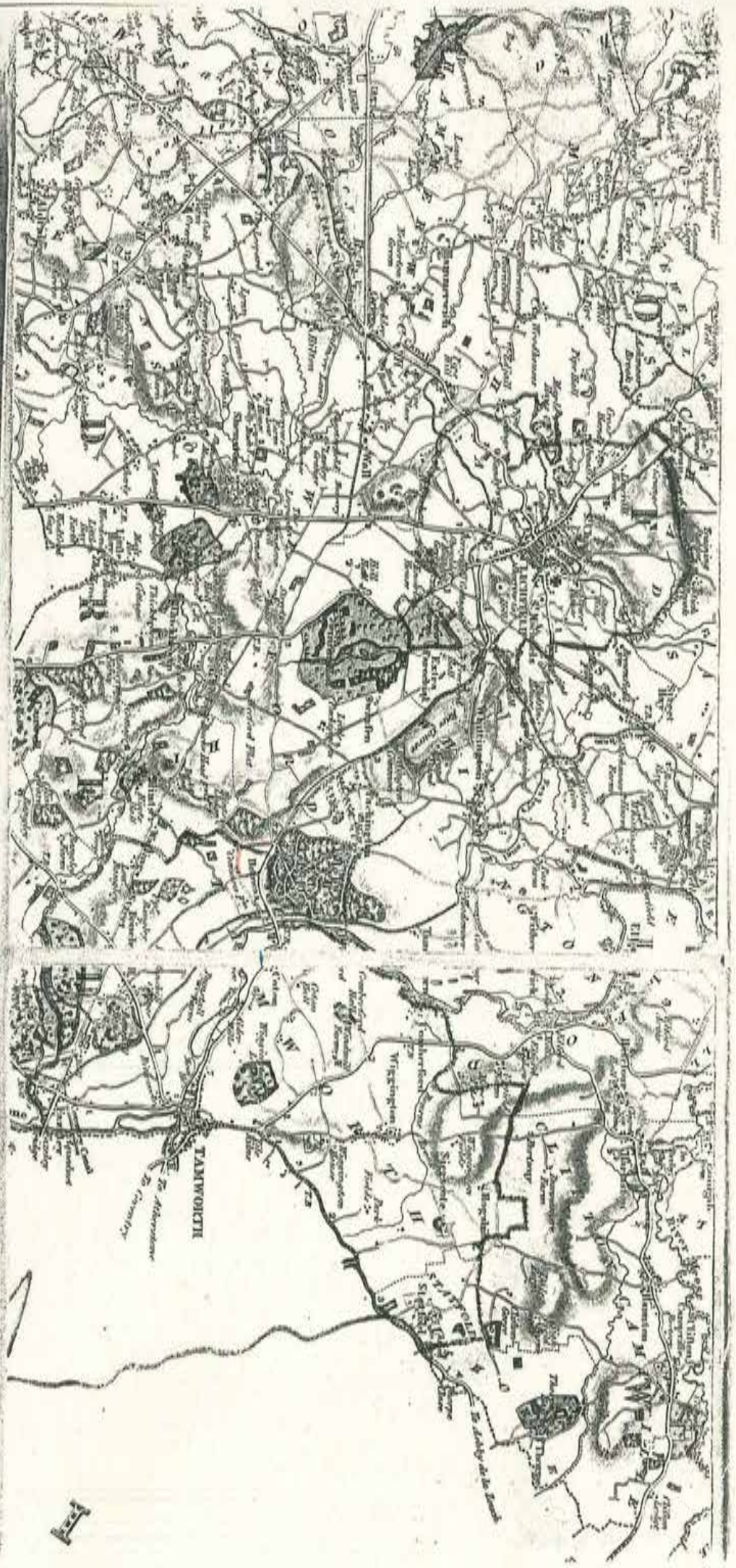


# Appendix C

Applicant's supporting documentation

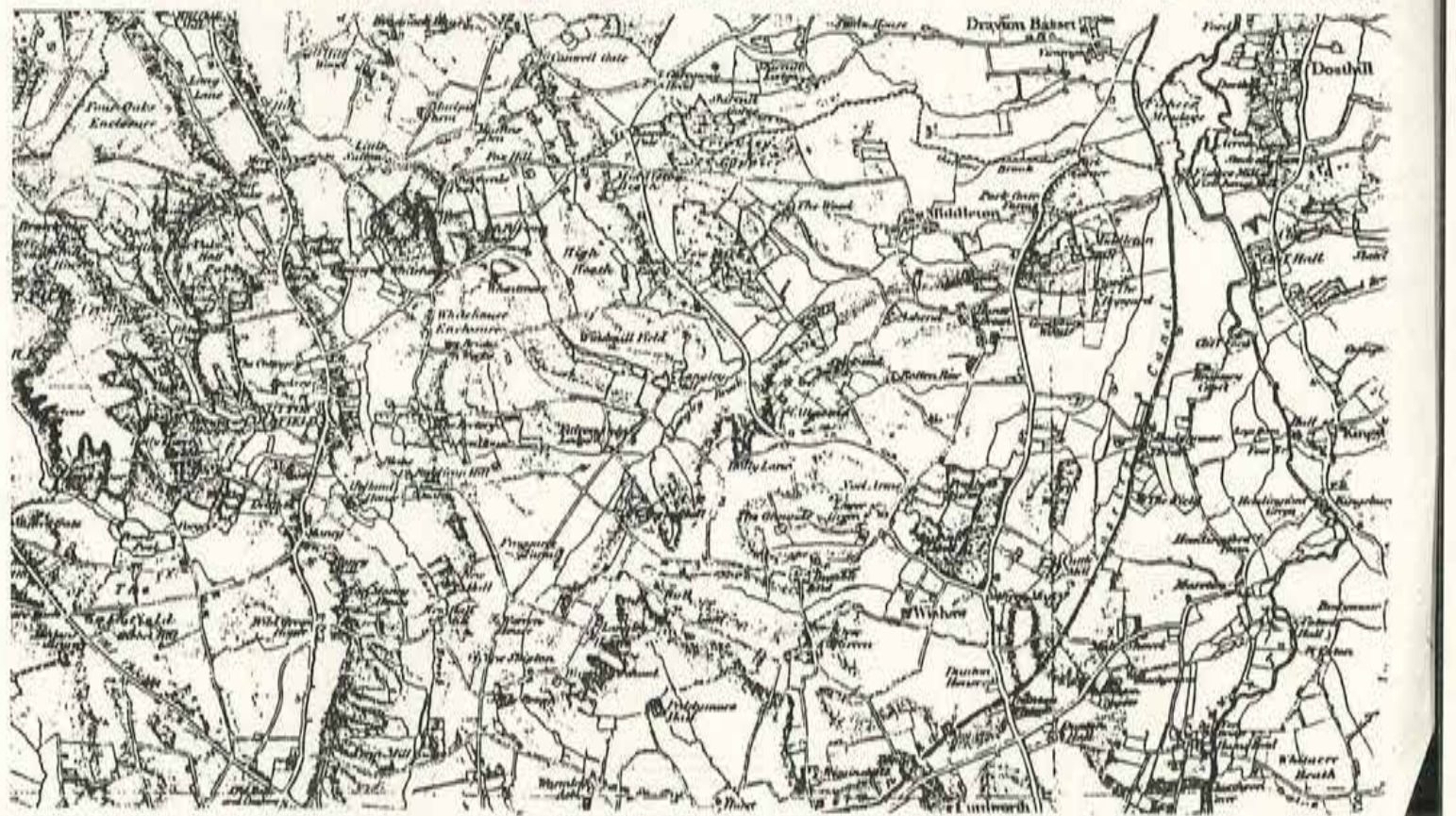




De- Tressdale. 1832



UNREFERENCED MAP

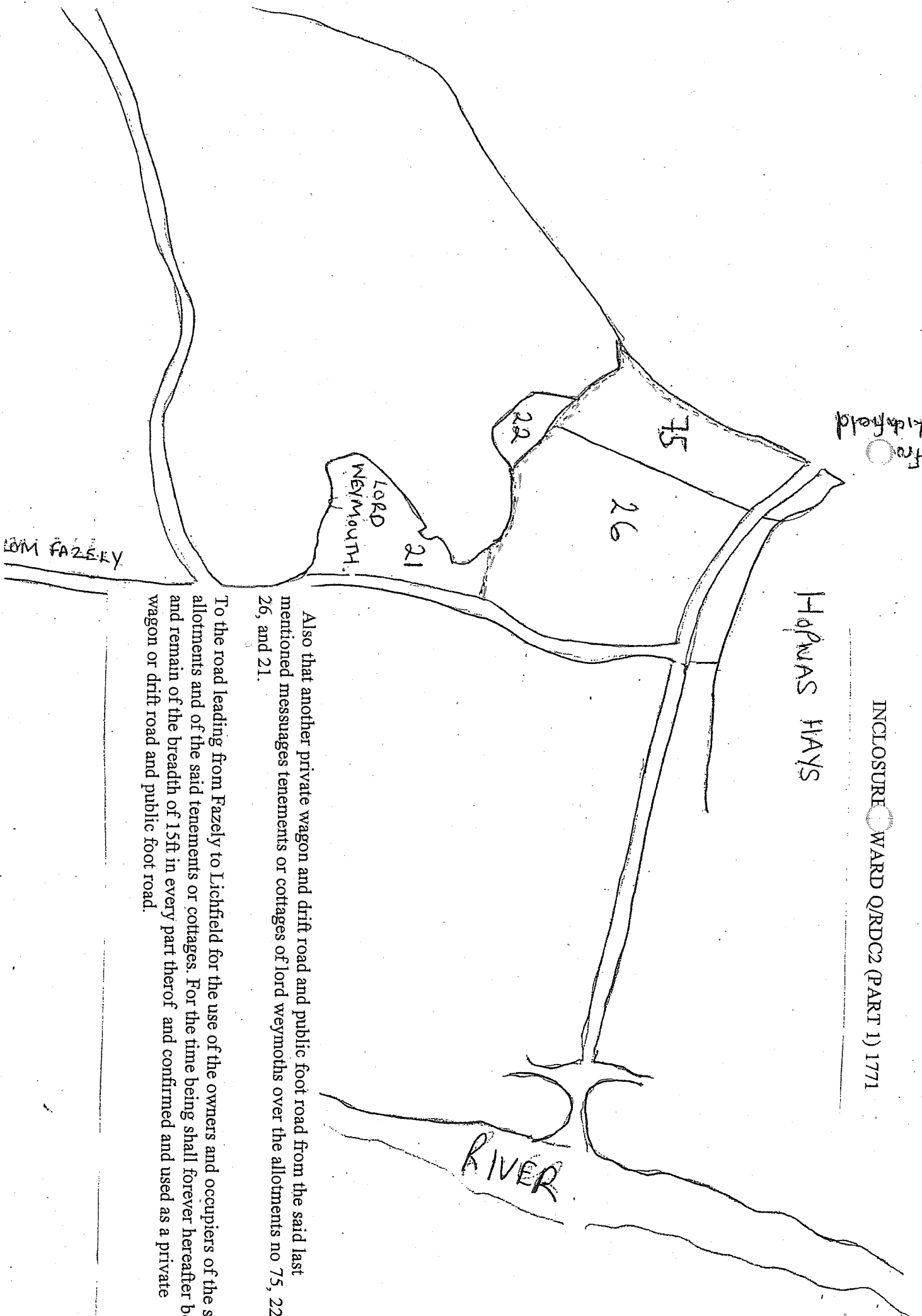




INCLOSURE  WARD Q/RDC2 (PART 1) 1771

HOPWAS HAYS

From  
Lichfield



Also that another private wagon and drift road and public foot road from the said last mentioned messuages tenements or cottages of lord weymouths over the allotments no 75, 22, 26, and 21.

To the road leading from Fazely to Lichfield for the use of the owners and occupiers of the said allotments and of the said tenements or cottages. For the time being shall forever hereafter be and remain of the breadth of 15ft in every part thereof and confirmed and used as a private wagon or drift road and public foot road.

**DEFINITIVE MAP**

Scale 1:10,560 or 6 inches to 1 mile

TAMWORTH MR & CP

